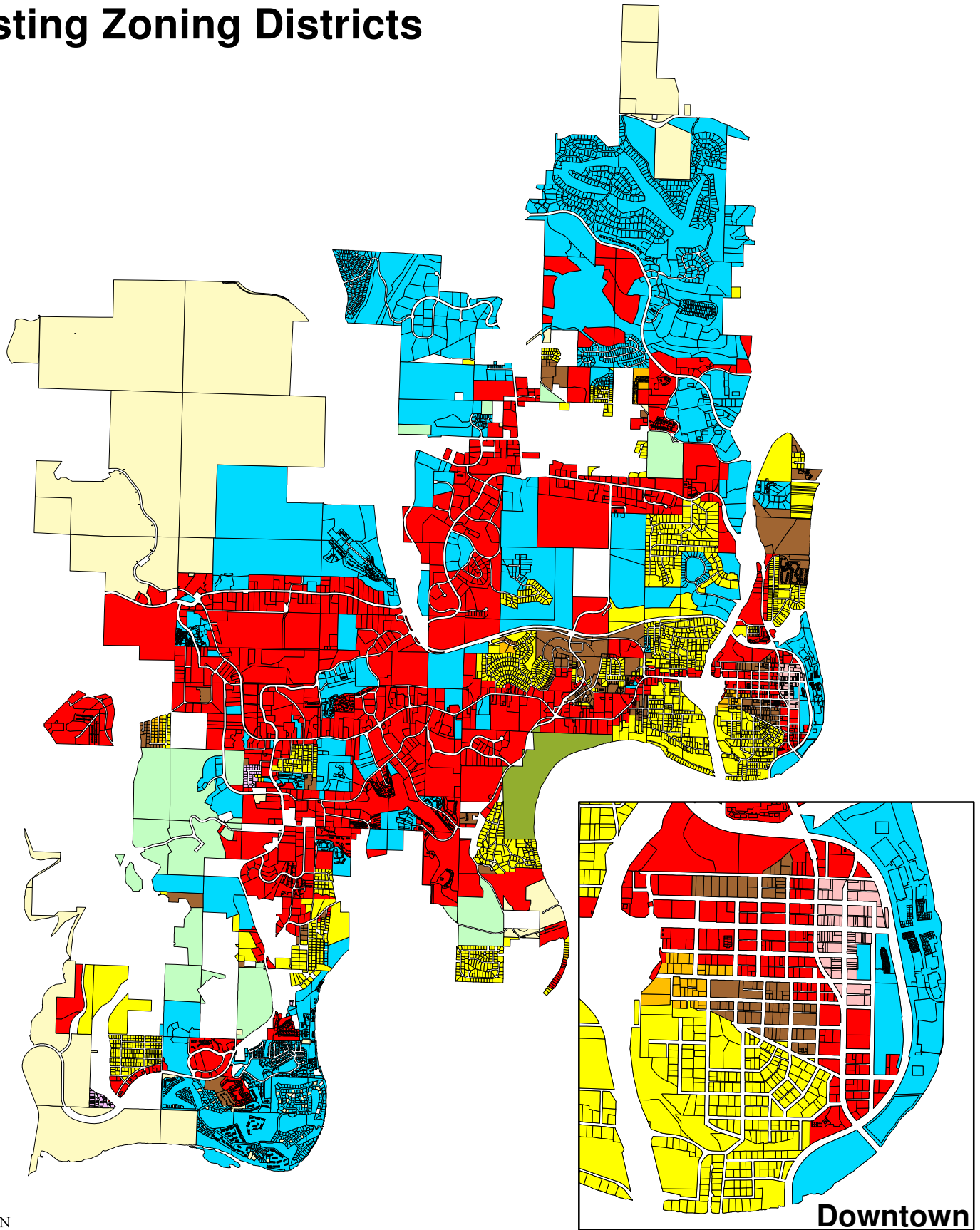





# Existing Zoning Districts



1 in = 5,000 ft  
 City of Branson  
 Planning & Development  
 March 2017

- |  |   |   |
|--|---|---|
|  Single-Family    |  Commercial          |  Wilderness Area             |
|  Two-Family       |  Downtown            |  Unzoned                     |
|  Multi-Family     |  Planned Development |  Outside Branson City Limits |
|  Mobile Home Park |  Agricultural        |   |